
















































**2020 MN300
Eastern Route**














WP	Cum Mileage	Mileage to Next WP
Ride to Northern Lights Casino and begin Eastern Route		
Gas opportunity. Next opportunity: Longville (E914) 22.5 miles.		
E900	0.0	3.4
	Leave Northern Lights Casino. Head East on Hwy 200 (Pavement)	
E901	3.4	0.7
	Right. 36th Ave NW (Gravel)	
E902	4.1	1.7
	Left. 64th St NW (Gravel)	
E903	5.8	1.2
	Right. 30th Ave NW (Gravel)	
E904	7.0	0.3
	Bear Left 30th Ave NW. (Forest Road)	
E904	7.3	2.5
	Left on Trail (ATV Trail)	
E906	9.8	0.4
	Bear Left on Road. (Forest Road)	
E907	10.2	1.9
	Left. Tower Rd NW (Forest Road)	
E908	12.1	0.8
	Continue on Tower Rd NW (Forest Road)	
E909	12.9	0.4
	Straight. Tower Rd NW (Gravel)	
E910	13.3	2.4
	Right. Old Grade NW (Gravel)	
E911	15.7	3.5
	Continue on Old Grade NW (Gravel)	












E912	19.2	2.2
	Right. Cr 125 NE (Gravel)	
E913	21.4	1.1
	Left. Cr 5 (Pavement)	
E914	22.5	0.3
	Right. Hwy 84 (Pavement)	
Pass Thru Longville (Gas, Food, Convenience)		
Gas opportunity. Next Opportunity: Crosslake (E927) 43.9 miles.		
E915	22.8	0.1
	Left. Cr 7 NE (Pavement)	
E916	22.9	0.3
	Continue on Cr 7 NE (Pavement)	
E917	23.2	6.8
	Right. Cr 54 (Pavement)	
E918	30.0	5.6
	Left/ Wabedo Trelipe Trail (Forest Road)	
E919	35.6	1.5
	Right. Cr 55 NE (Gravel)	
E920	37.1	5.2
	Left. Longwood Point Rd NE (Forest Road)	
E921	42.3	7.2
	Right. Lake Washburn Rd NE (Gravel)	
E922	49.5	3.7
	Left. Old Grade Trail NE (Forest Road)	
E923	53.2	5.5
	Left. Wolf Lake Trail (Forest Road)	
E924 Alternate Routing Avoids Section E924		

E924	58.7	0.7
	Continue on Wolf Lake Trail (Forest Road)	
E924-A1	59.4	3.6
	Left. Kego Lake Rd (Pavement)	
E924-A2	63.0	3.1
	Right Cr 1 (Pavement)	
Go to E925 Rest Mileage to 62.9 mi.		
E924	58.7	4.2
	Continue on Cr 1 (Pavement)	
E925	62.9	0.5
	Right Cr 1 (Pavement)	
E926	63.4	3.0
	Left Cr 66 (Pavement)	
E927	66.4	1.6
	Right. Cr 16 (Pavement)	
Pass by Crosslake (Gas, Food, Convenience)		
Gas opportunity. Next opportunity: Breezy Point (E936) 11.2 miles.		
E928	68.0	0.7
	Left. Roberts St (Pavement)	
E929	68.7	3.0
	Left. W Shore Dr (Pavement)	
E930	71.7	0.5
	Straight. ATV Trail (ATV Trail)	
E931	72.2	0.2
	Left. ATV Trail (ATV Trail)	
E932	72.4	0.9
	Left. Cr 39 (Pavement)	
E933	73.3	0.5
	Right. Ottawa Trail (Pavement)	

**2020 MN300
Eastern Route**

E934	73.8	0.4		Left. Channell Rd (Gravel)
E935	74.2	3.4		Right. Cr 11 (Pavement)
E936	77.6	1.0		Cr 11 Becomes Cr 4 (Pavement)
Pass by Breezy Point				
Gas opportunity. Next opportunity: Nisswa (E943) 7.9 miles.				
E937	78.6	1.2		Right. Thrane Dr (Gravel)
E938	79.8	1.4		Left. Sunset Valley Rd (Pavement)
E939	81.2	2.1		Left. Sunset Valley Rd (Pavement)
E940	83.3	1.2		Right. Cr 18 (Pavement)
E941	84.5	0.6		Continue on Cr 18 (Pavement)
E942	85.1	0.4		Continue Cr 18 (Pavement)
E943	85.5	0.1		Left. Main Steet (Pavement)
Pass thru Nisswa (Gas, Food, Convenience)				
Gas Opportunity. Next Opportunities: Backus 50.9 miles. (East of E969, Requires 14.8 mi round trip deviation from primary route). (East of E969-A1. Requires 7.4 mi round trip deviation from alternate route).				

E944	85.6	1.2		Cross Hwy 371 just after waypoint. Continue on Main Street (Pavement)
E945	86.8	0.4		Cross Hwy 371 just before waypoint. Right. Smiley Rd. (Pavement)
E946	87.2	3.1		Right. Cr 13. Becomes Cr 77/Interlachen Rd after crossing Hwy 371 (Pavement)
E947	90.3	0.2		Right. Cr 78 (Pavement)
E948	90.5	1.2		Right. Ridge Rd (Pavement)
E949	91.7	0.7		Keep Left. Ridge Rd (Pavement)
E950	92.4	0.2		Keep Left. Ridge Rd (Pavement)
E951	92.6	3.1		Left. Cr29 (Pavement)
E952	95.7	1.0		Right. 25th Ave Sw (Pavement)
E953	96.7	5.0		Left. 72nd St SW (Gravel)
E954	101.7	2.0		Right. 45th Ave SW (Gravel)
E955	103.7	3.3		Left. 64th St SW (Pavement)
E956	107.0	4.0		Right. Bull Moose Trail (Forest Road)

E957	111.0	2.2		Continue on Bull Moose Trail (Forest Road)
E958	113.2	2.0		Continue on Bull Moose Trail (Forest Road)
E959 Alternate Routing Avoids Sections E959 thru E962				
E959	115.2	1.1		Continue on Bull Moose Trail (Forest Road)
E959-A1	116.3	1.9		Continue on Bull Moose Trail (Forest Road)
E959-A2	118.2	0.6		Bear Right on Bull Moose Trail (Forest Road)
E963	118.8	1.5		Continue on Bull Moose Trail (Forest Road)
Go to E964 Reset Cumm Milage to 124 mi.				
E959	115.2	1.2		Right on Trail (ATV Trail)
E960	116.4	1.0		Continue on Trail (ATV Trail)
E961	117.4	0.3		Right on Trail (ATV Trail)
E962	117.7	2.1		Right on Trail (ATV Trail)
E963	119.8	1.5		Right. Bull Moose Trail (Forest Road)

**2020 MN300
Eastern Route**

E964	121.3	1.6		Cross Cr 2. Continue on Bull Moose Trail
E965	122.9	3.3		Continue on Bull Moose Trail (Forest Road)
E966	126.2	1.2		Continue on Bull Moose Trail (Forest Road)
E967	127.4	1.4		Continue on Bull Moose Trail (Forest Road)
E968	128.8	0.2		Right. Hwy 87
E969 Alternate Routing Avoids Section E969				
E969	129.0	3.5		Continue on Hwy 87
E969-A1	132.5	3.7		Left. Pine Mtn Lake Rd. (Gravel)
Gas opportunity: Backus. 3.7 mi east of E969-A1 at intersection Hwy 87 & 371 (Requires 7.4 mi round trip deviation from route) Next opportunity: Northern Lights Casino (E900) 31.2 miles using E969 Alternate Routing.				
E969-A2	136.2	0.3		Left. Deerfield Trail (Forest Road)
E969-A3	136.5	1.5		Continue on Deerfield Trail (Forest Road)
E969-A4	138.0	0.4		Continue on Deerfield Trail (Forest Road)
E970	138.4	3.3		Continue on Deerfield Trail (Forest Road)

Go to E971 Reset Cumulative Mileage to 143 miles.				
E969	129.0	7.9		Left. Bull Moose Trail. May be slippery if wet (Forest Road)
Gas opportunity: Backus. 7.2 mi east of E969 at intersection Hwy 87 & 371 (Requires 14.4 mi round trip deviation from route) Next opportunity: Northern Lights Casino (E900) 34.7 miles using Primary Route.				
E970	136.9	3.3		Left. Deerfield Trail (Forest Road)
E971	140.2	0.6		Continue on Deerfield Trail (Forest Road)
E972	140.8	0.5		Right. Goose Lake Trail NW (Forest Road)
E973	141.3	1.7		Left Cr 40 (Pavement)
E974	143.0	0.1		Right. Sno Way 1 (Forest Road)
E975	143.1	3.4		Continue on Sno Way 1 (Forest Road)
E976	146.5	0.9		Right. Lower Ten Mile Lake Rd (Pavement)
E977	147.4	5.0		Left. Cr71 NW (Pavement)
E978	152.4	2.5		Left. Bachelor Rd NW (Gravel)
E979	154.9	2.8		Right. Cr 50 (Gravel)

E980	157.7	1.7		Cr 50 becomes paved
E981	159.4	4.3		Left. Hwy 371 (Pavement)
E900	163.7			Arrive Northern Lights Casino