















**2108 Norsemen MC
Danbury DS**












WP	Cum Milage	Mileage to Next WP
<p align="center">Gas Opportunity Next Opportunities: Duquette, 810 Alt Route (WP 810-A5) 65.6 mi Carlton, PrimaryRoute (WP 830) 105 mi</p>		
800	0	0.4
← T	Leave Danbury Casino Head South Hwy 35	
801	0.4	0.2
T →	Right Hwy 77	
802	0.6	3.6
T →	Right Gandy Dancer Trail	
803	4.2	17.8
← T	Left ATV Trail	
804	22	3.7
← T	Left Co 25	
805	25.7	2.0
T →	Right Co 24	
806	27.7	8.8
T →	Right Duxbury	
807	36.5	2.8
← T	Left Gandy Dancer	
808	39.3	6.5
T ↑	Continue Gandy Dancer	
809	45.8	8.6
← T	Left Park Forest	











Alternate Routing Gas Opportunity Avoids Section 810		
810	54.4	4.1
← T	Left Park Forest	
810-A1	58.5	1.0
T →	Right Trails End Rd	
810-A2	59.5	3.1
← T	Left Kerrick Rd	
810-A3	62.6	2.7
T →	Right Happy Tree	
810-A4	65.3	0.05
← T	Left Hwy 23	
<p align="center">Gas Opportunity: Duquette Next Opportunity: Carlton (WP830) 48.2 mi</p>		
810-A5	65.35	0.5
T ↑	Continue NE Hwy 23	
810-A6	65.85	6.3
T →	Right Erickson Rd	
810-A7	72.15	0.7
T →	Right Net Lake Forest Rd	
810-A8	72.85	0.7
T ↑	Continue Net Lake Forest Rd	
810-A9	73.55	2.0
T ↗	Veer Right Net Lake Forest Rd	
811	75.55	2.0
T →	Continue Net Lake Forest Rd	
<p align="center">Go To WP 812 Reset to 64.4 cum mi</p>		

810	54.4	8.0
T →	Right ATV Trail	
811	62.4	2.0
T →	Right Net Lake Forest Road	
<p align="center">Alternate Routing Avoids Section 812</p>		
812	64.4	3.9
T ↑	Continue Unpaved Road	
813	65	0.6
T ↑	Continue Unpaved Road	
<p align="center">Go To WP 814 Reset to 70.6 cum mi</p>		
812	64.4	5.6
T →	Right Single Track	
813	70	0.6
T ↑	Continue Unpaved Road	
<p align="center">Alternate Routing Avoids Section 814</p>		
814	70.6	4.9
T ↑	Continue Unpaved Road	
815	75.5	1.4
T ↑	Continue Foxboro Chaffey Rd	
<p align="center">Go To WP 816 Reset to 81.5 cum mi</p>		
814	70.6	9.5
← T	Left Single Track	
815	80.1	1.4
← T	Right Foxboro Chaffey Rd	















**2108 Norsemen MC
Danbury DS**










WP	Cum Milage	Mileage to Next WP
816	81.5	1.2
	Right Patzao Foxboro Rd	
817	82.7	0.9
	Left Pelky Rd	
818	83.6	0.3
	Left E Cty Rd B	
819	83.9	0.9
	Right Cty Rd W	
820	84.8	1.0
	Right E Cty Rd W	
821	85.8	3.8
	Left Cty Rd W	
822	89.6	3.4
	Left Cty Rd C	
823	93.0	2.2
	Left Cty Rd 4	
824	95.2	1.7
	Right Hwy 23	
825	96.9	2.2
	Left Cty Rd 18	
826	99.1	1.0
	Follow Cty Rd 18	
827	100.1	0.2
	Right Cty Rd 1	
828	100.3	3.7
	Pass Thru Wrenshall	
829	104.0	0.6
	Continue Cty Rd 1	

830	104.6	0.1
	Left Hwy 210	
Arrive Street Car Kitchen and Pub		
Gas Opportunity: Duquette		
Next Oportunity: Hwy 23 (WP 844-A2) 38.6 mi		
831	104.7	9.2
	Head East on Hwy 210	
832	113.9	4.2
	Cintinue Hwy 210	
833	118.1	2.5
	Right Chicago. Becomes Cty Rd W	
834	120.6	1.7
	Veer Left S Irondale Rd	
835	122.3	5.8
	Right S Irondale Rd	
836	128.1	2.1
	Right S Cty Rd B	
837	130.2	0.9
	Right Townline Rd Becomes Cty Rd B	
838	131.1	1.1
	Left Ct Rd Bb	
839	132.2	1.0
	Right Breitzman Rd	
Alternate Routing Avoids Section 840		
840	133.2	4.3
	Continue Breitzman Rd	

843	137.5	0.8
	Left Foxboro Chaffey Rd	
Go To WP 844 Reset to 140.6 cum mi		
840	133.2	1.6
	Right S Big Balsam Rd	
841	134.8	3.6
	Left ATV Trail	
842	138.4	1.4
	Left Foxboro Chaffey Rd	
843	139.8	0.8
	Continue Foxboro Chaffey Rd	
Alternate Routing Gas Opportunity Avoids Section 844		
844	140.6	1.5
	Continue Foxboro Chaffey Rd	
844-A1	142.1	1.0
	Right Hwy 35	
Gas Opportunity Next Opportunity Danbury (WP 867) 49.5 mi		
844-A2	143.1	0.5
	Continue Hwy 35	
844-A3	143.6	1.5
	Right Summit	
845	145.1	12
	Continue Summit	
Go To WP 846 Reset to 154.1 cum mi		

**2108 Norsemen MC
Danbury DS**

WP	Cum Milage	Mileage to Next WP
844	140.6	1.5
	Right S Dietz Rd	
845	142.1	12.0
	Right Summit	
846	154.1	1.6
	Left Moose	
847	155.7	3.0
	Right Sweedish Hwy	
848	158.7	1.6
	Right Kingsdale	
849	160.3	1.8
	Left S Firelane Rd	
850	162.1	1.8
	Left Twp Rd Tt	
851	163.9	3.5
	Right Sweedish Hwy	
852	167.4	1.6
	Right Cty Rd T	
853	169.0	5.7
	Left State Line Rd	
854	174.7	2.7
	Left S Marksville Rd	
855	177.4	1.1
	Right Hwy 35	
856	178.5	3.7
	Veer Left Airfield Rd	
857	182.2	0.05
	Right Lake 26 Rd	

858	182.3	1.1
	Left Unpaved Rd	
859	183.4	1.0
	Left Briggs Lake Rd	
860	184.4	1.8
	Right Carters Bridge Rd	
861	186.2	0.05
	Left Tower Rd	
862	186.2	1.3
	Right Swiss Fire Ln	
863	187.5	0.5
	Right Minerva Dam Rd	
864	188.0	1.0
	Left Lake 26 Rd	
865	189.0	0.6
	Veer Left on to Hwy 35	
866	189.6	0.2
	Right Riversmeet Rd	
867	189.8	
Arrive Danbury Casino		